



REGION 1 PLANNING COUNCIL MPO POLICY COMMITTEE

MPO RESOLUTION 2025-06

- RE:** **Adoption of the Illinois Department of Transportation Five-year Functional Classification Route Revisions/Region 1 Planning Council Functional Classification System**
- WHEREAS** the Federal Highway Act of 1962, as amended, and the Urban Mass Transportation Act of 1964, as amended, provides for an urban transportation planning process; and
- WHEREAS** the Infrastructure Investment and Jobs Act (IIJA) currently authorizes funding to improve our nation’s transportation system for highways, highway safety, public transit, alternative non-motorized forms of transportation, and freight; and
- WHEREAS** the IIJA and its predecessors, require a long-range Metropolitan Transportation Plan (MTP) as well as Transportation Improvement Program (TIP); and
- WHEREAS** the Region 1 Planning Council is the Metropolitan Planning Organization (MPO) for the Rockford Metropolitan Area, and the MPO Policy Committee has the specific responsibility to direct and administer the continuing urban transportation planning process; and
- WHEREAS** a result of the 2020 Decennial Census and the development of a new Adjusted Urbanized Area (Adjusted UA) and Metropolitan Planning Area (MPA) for the R1 Region, the Functional Classification system for roadways was re-examined; and
- WHEREAS** the Functional Classification System is a hierarchical system developed by the Federal Highway Administration (FHWA) in 1995, that took the place of the previous classification system of Federal Aid Primary (FAP), Federal Aid Secondary (FAS) and Federal Aid Urban (FAU); and
- WHEREAS** the Functional Classification system is used to indicate what roadways are eligible to receive federal funding and roadways are determined to be eligible for federal funding if they are classified as higher than a local road or street in the R1 region; and
- WHEREAS** development patterns change, new roads are built, upgraded or improved, and thus traffic patterns shift creating the need to update, change, or add roadways to the list of functionally classified roadways; and
- WHEREAS** the updated Functional Classification system is needed for the coordination and development of planning activities for the R1 Region within the Long-Range Transportation Plan, Transportation Improvement Plan and other MPO related documents as required by the United States Department of Transportation and Current Transportation Law; and
- WHEREAS** FHWA & IDOT last approved the Functional Classification System in February 2023; and
- WHEREAS** the Illinois Department of Transportation has proposed the 2024 Five-Year Functional Classification route revisions in Boone County, Ogle County, Winnebago County, and have asked R1 and local jurisdictions to review information on marked routes, and key route changes, length of roadway, map ID numbers, and justification for change; and
- WHEREAS** the full list of IDOT proposed updates to the Functional Classification system for Boone, Ogle, and Winnebago Counties, and accompanying Maps with reference numbers is depicted in **Exhibit A**; and

WHEREAS the R1 Technical Committee recommends the adoption of the IDOT proposed updated Five-Year Functional Classification system including the comments received by IDOT and outlined in Appendix A, as well as the full list as displayed in Appendix B, by the Division of Highways, Region 2, District 2, of the Illinois Department of Transportation and reviewed for accuracy by the Rockford Metropolitan Agency for Planning.

NOW, THEREFORE, BE IT RESOLVED THAT:


The R1 Policy Committee adopts the IDOT Proposed Five-Year Functional Classification System Update (date 1/03/2025) reviewed by R1 staff and as outlined in the maps and tables provided; and


BE IT FURTHER RESOLVED:

that R1 staff is instructed to transmit this Resolution to the appropriate local, State and Federal authorities; and

that the MPO Policy Committee directs the MPO, through the comprehensive, cooperative and continuing (3C) transportation planning process, to plan for and program projects that contribute to the accomplishment of said targets.

We hereby certify the foregoing has been approved by a majority of the MPO Policy Committee Members on this 2nd day of May 2025.


Chairman Joseph V. Chiarelli
MPO Chair


Chairman Karl Johnson
MPO Vice-Chair


Number of members authorized to vote 8

Ayes 8

Nays —

Abstain —


Attachment A



Illinois Department of Transportation

Winnebago County Functional Classification Update Submittal Form

Map #	Inventory Number	Begin	End	Len	Road Name	From-To Location	Cur. FC	Prop. FC	Justification	Jurisdiction	Maintenance
1	101 20517 506110	0.00	0.16	0.16	Walton Rd	From Bell School Road to Dead End	5 - Major Collector	7 - Local Road	Dead End, with 2014 FC change IDOT was informed by the local agencies the road would connect at both ends in next 3-years	Municipality	Municipality
2	101 70005 000000	0.00	0.57	0.57	Shirland Ave	From Frederick St to Townline Rd	7 - Local Road	5 - Major Collector	Continuity with Wisconsin	Township	Township
3	101 01000 005400	0.00	0.65	0.65	State Line Rd	From Manchester Road to E of Willow Brook Rd	7 - Local Road	4 - Minor Arterial	Continuity with Wisconsin	Municipality	Municipality
		0.65	0.69	0.04						Private	Private
4	101 20501 000000	2.36	3.26	0.90	IL-75	From I-90 NB Ramps to Wisconsin State Line	3 - Other Arterial	4 - Minor Arterial	AADT similar to other minor arterials in the area.	IDOT	IDOT
5	101 31041 000000	1.54	7.93	6.39	Meridian Rd	From IL-75 to IL-70	5 - Major Collector	4 - Minor Arterial	AADT similar to other minor arterials in the area.	County	County
6	101 30043 000000	0.00	5.52	5.52	Cunningham Rd	From Pecatonica Rd to Elida St	5 - Major Collector	6 - Minor Collector	AADT similar to other minor collectors in the area.	County	County
	101 95200 000000	0.00	0.50	0.50							
7	101 04100 004965	0.21	0.44	0.23	Milford Av	From Logistics Pkwy to IL-251 West Frontage Rd	7 - Local Road	6 - Minor Collector	System Continuity	Municipality	Municipality
8	101 70035 000000	0.00	1.01	1.01	Rockton Road	From White School Rd to Boone County Line	7 - Local Road	6 - Minor Collector	AADT similar to other minor collectors in the area.	Township	Township
9	004 70002 000000	2.60	4.62	2.02	County Line Rd	From Rockton Road to Elevator Rd	7 - Local Road	6 - Minor Collector	AADT similar to other minor collectors in the area.	Township	Township
10	101 99889 000000	0.96	1.72	0.76	Mc Curry Rd	From IL-251 to Willow Brook Rd	5 - Major Collector	4 - Minor Arterial	AADT similar to other minor arterials in the area.	County	County
11	101 99888A000000	0.00	1.00	1.00	Willow Brook Rd	From Mc Curry Rd to Elevator Rd	4 - Minor Arterial	5 - Major Collector	AADT similar to other major collectors in the area.	Municipality	Municipality
12	101 95002 000000	0.00	1.16	1.16	Love Road	From Rockton Rd to Elevator Rd	5 - Major Collector	6 - Minor Collector	AADT similar to other minor collectors in the area.	Municipality	Municipality
		1.16	1.23	0.07						Township	Township
		1.23	1.37	0.14						Municipality	Municipality
		1.37	2.18	0.81						Township	Township
13	101 50064 000000	0.00	3.07	3.07	Old River Rd	From Roscoe Rd to Latham Rd	7 - Local Road	6 - Minor Collector	AADT similar to other minor collectors in the area.	County	County
14	101 95213 000000	0.00	0.76	0.76	Crockett Rd	From Elevator Rd to Atwood	5 - Major Collector	6 - Minor Collector	AADT similar to other minor collectors in the area.	Township	Township
	101 95212 000000	2.51	2.76	0.25	Burr Oak						
15	101 95146 000000	0.00	1.40	1.40	Forest Hills Rd	From IL-251 to IL-173	5 - Major Collector	4 - Minor Arterial	AADT similar to other minor arterials in the area.	Municipality	Municipality
16	101 95139 000000	1.49	1.99	0.50	Elm Ave	From Windsor Rd to Clifford Ave	5 - Major Collector	6 - Minor Collector	AADT similar to other minor collectors in the area.	Municipality	Municipality
17	101 95168 000000	0.00	0.50	0.50	Material Ave	From Windsor Rd to Riverside Blvd	5 - Major Collector	6 - Minor Collector	AADT similar to other minor collectors in the area.	Municipality	Municipality



Illinois Department of Transportation

Winnebago County Functional Classification Update Submittal Form

Map #	Inventory Number	Begin	End	Len	Road Name	From-To Location	Cur. FC	Prop. FC	Justification	Jurisdiction	Maintenance
18	101 95138 000000	0.00	0.49	0.49	Walker Ave	From Clifford Ave to River Ln	5 - Major Collector	6 - Minor Collector	AADT similar to other minor collectors in the area.	Municipality	Municipality
19	101 95070 000000	0.69	2.52	1.83	Pepper Dr	From Alpine to Mulford Rd	5 - Major Collector	6 - Minor Collector	AADT similar to other minor collectors in the area.	Municipality	Municipality
20	101 95060 000000	0.00	0.59	0.59	Rural	From IL-251 NB Ramp to Parkview Ave	4 - Minor Arterial	5 - Major Collector	AADT similar to other major collectors in the area.	Municipality	Municipality
	101 95058 000000	0.00	0.63	0.63	Guilford Rd						
21	101 95141 000000	0.00	0.56	0.56	Chelsea	From High Crest Rd to Guilford Rd	4 - Minor Arterial	5 - Major Collector	AADT similar to other major collectors in the area.	Municipality	Municipality
22	101 95136 000000	0.00	0.50	0.50	Welty Ave	From Rural to US-20 Bus	5 - Major Collector	6 - Minor Collector	AADT similar to other minor collectors in the area.	Municipality	Municipality
23	101 95110 000000	0.00	0.65	0.65	Court St	From Whitman St to State Street	5 - Major Collector	6 - Minor Collector	AADT similar to other minor collectors in the area.	Municipality	Municipality
24	101 02834A004965	0.47	1.48	1.01	Mulberry	From Johnston Ave to Avon St	5 - Major Collector	7 - Local Road	Route AADT too low to be classified.	Municipality	Municipality
25	101 95101 000000	0.00	0.80	0.80	Johnston Ave	From Auburn St to US-20 Bus	5 - Major Collector	6 - Minor Collector	AADT similar to other minor collectors in the area.	Municipality	Municipality
26	101 95106 000000	5.38	5.74	0.36	IL-70	From Whitman St to Chestnut Ave Wye	4 - Minor Arterial	5 - Major Collector	AADT similar to other major collectors in the area.	IDOT	IDOT and Municipality
	101 20303 107260	1.39	1.54	0.15							
27	101 95158 000000	0.00	0.15	0.15	Ogilby Rd	From Montague Rd to Central Ave	5 - Major Collector	6 - Minor Collector	AADT similar to other minor collectors in the area.	Township	Township
		0.15	0.24	0.09						Municipality	Municipality
		0.24	0.28	0.04						Township	Township
		0.28	0.87	0.59						Municipality	Municipality
28	101 95111 000000	1.42	2.18	0.76	Airport Dr	From Kishwaukee St to 11th St	5 - Major Collector	4 - Minor Arterial	AADT similar to other minor arterials in the area.	Municipality	Municipality
29	101 95128 502110	0.28	1.28	1.00	IL-251 West Frontage Rd	From Samuelson Rd to Blackhawk Rd	7 - Local Road	6 - Minor Collector	AADT similar to other minor collectors in the area.	IDOT	IDOT
30	101 09002 004965	0.00	0.54	0.54	Mercy Way	From Riverside Blvd to Spring Creek Rd	7 - Local Road	6 - Minor Collector	New construction for access to a new hospital.	Municipality	Municipality
	101 09002A004965	0.00	0.05	0.05							
	101 70212A000000	0.00	0.50	0.50							
31	101 95111A000000	0.00	0.04	0.04	Airport Dr		7 - Local Road	4 - Minor Arterial	AADT similar to other minor arterials in the area.	Municipality	Municipality